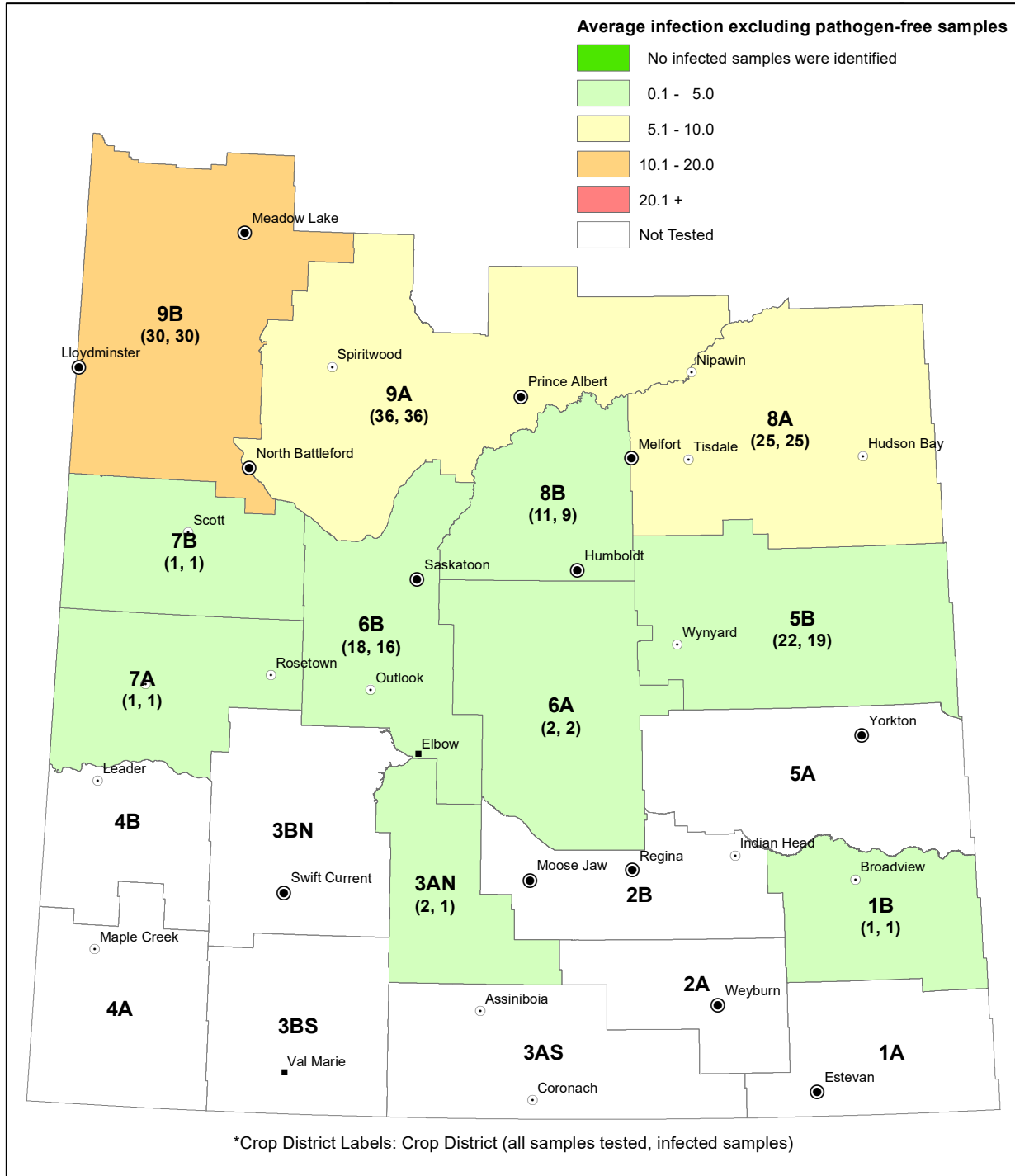




Total Fusarium spp. infection of oat seed samples



 1:3,200,000
 0 25 50 100 150 200
 Kilometers
 Projection: UTM Zone 13 Datum: NAD83 
 Data Source: Map generated from interim data submitted by Prairie Diagnostic Seed Labs, Discovery Seed Labs, and 20/20 Seed Labs which represents samples analyzed from the beginning of the 2021 harvest season until December 28, 2021.
 Geomatics Services, Ministry of Agriculture January 31, 2022

© 2022 Government of Saskatchewan